


SKATE PARK PLAN VIEW




SKATE PARK ISOMETRIC VIEW



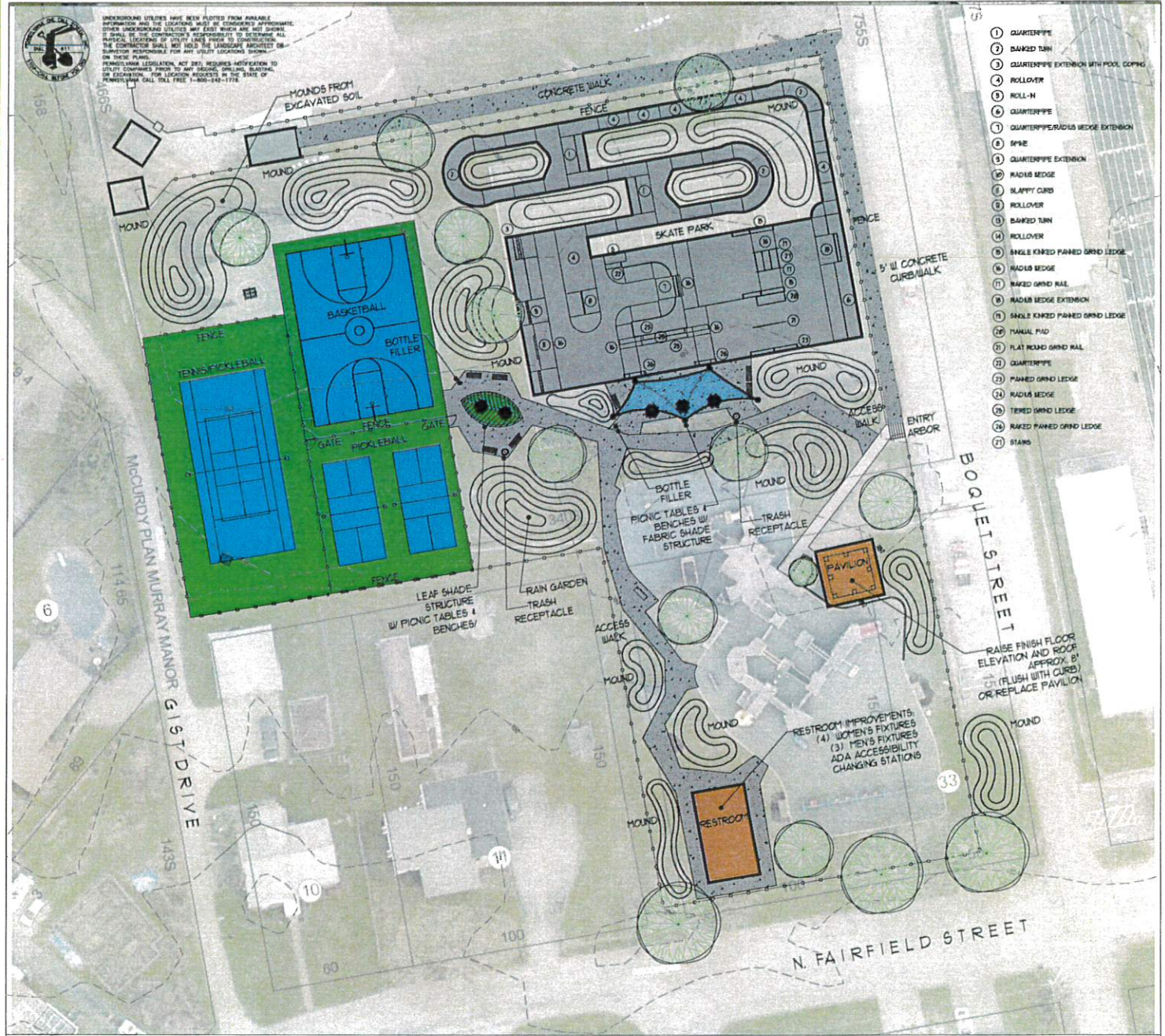
FABRIC SHADE STRUCTURE



LEAF SHADE STRUCTURE



ENTRY ARBOR



- 1 QUARTERPIPE
- 2 BANKED TURN
- 3 QUARTERPIPE EXTENSION WITH POOL COPING
- 4 ROLL-OVER
- 5 ROLL-IN
- 6 QUARTERPIPE
- 7 QUARTERPIPE/RADIUS EDGE EXTENSION
- 8 SPIRE
- 9 QUARTERPIPE EXTENSION
- 10 QUARTERPIPE/RADIUS EDGE EXTENSION
- 11 RADIUS EDGE
- 12 SLAPPLY CURB
- 13 ROLL-OVER
- 14 BANKED TURN
- 15 ROLL-OVER
- 16 SINGLE KNOED PANNED GRIND LEDGE
- 17 RADIUS EDGE
- 18 BANKED GRIND RAIL
- 19 RADIUS EDGE EXTENSION
- 20 SINGLE KNOED PANNED GRIND LEDGE
- 21 MANUAL PAD
- 22 FLAT ROUN GRIND RAIL
- 23 QUARTERPIPE
- 24 PANNED GRIND LEDGE
- 25 RADIUS EDGE
- 26 TIERED GRIND LEDGE
- 27 BANKED PANNED GRIND LEDGE
- 28 STAIR



Robert P. Reno, AIA 301 Saunders Station Road Trafford, PA 15085 4823130095 RP.Reno@Landscape.com	
FRIENDSHIP PARK PHASE II 202 Bouquet Street Ligonier, PA 15085 PREPARED BY: BOROUGH OF LIGONIER 110 W. Main Street Ligonier, PA 15085	
MASTER PLAN SCALE: 1/16" = 1'-0"	
MILD DATE: MARCH 8, 2015	